

Geometric Localization of CMEs Using COR2 Beacon Data

Curt A. de Koning, Vic Pizzo, Doug Biesecker



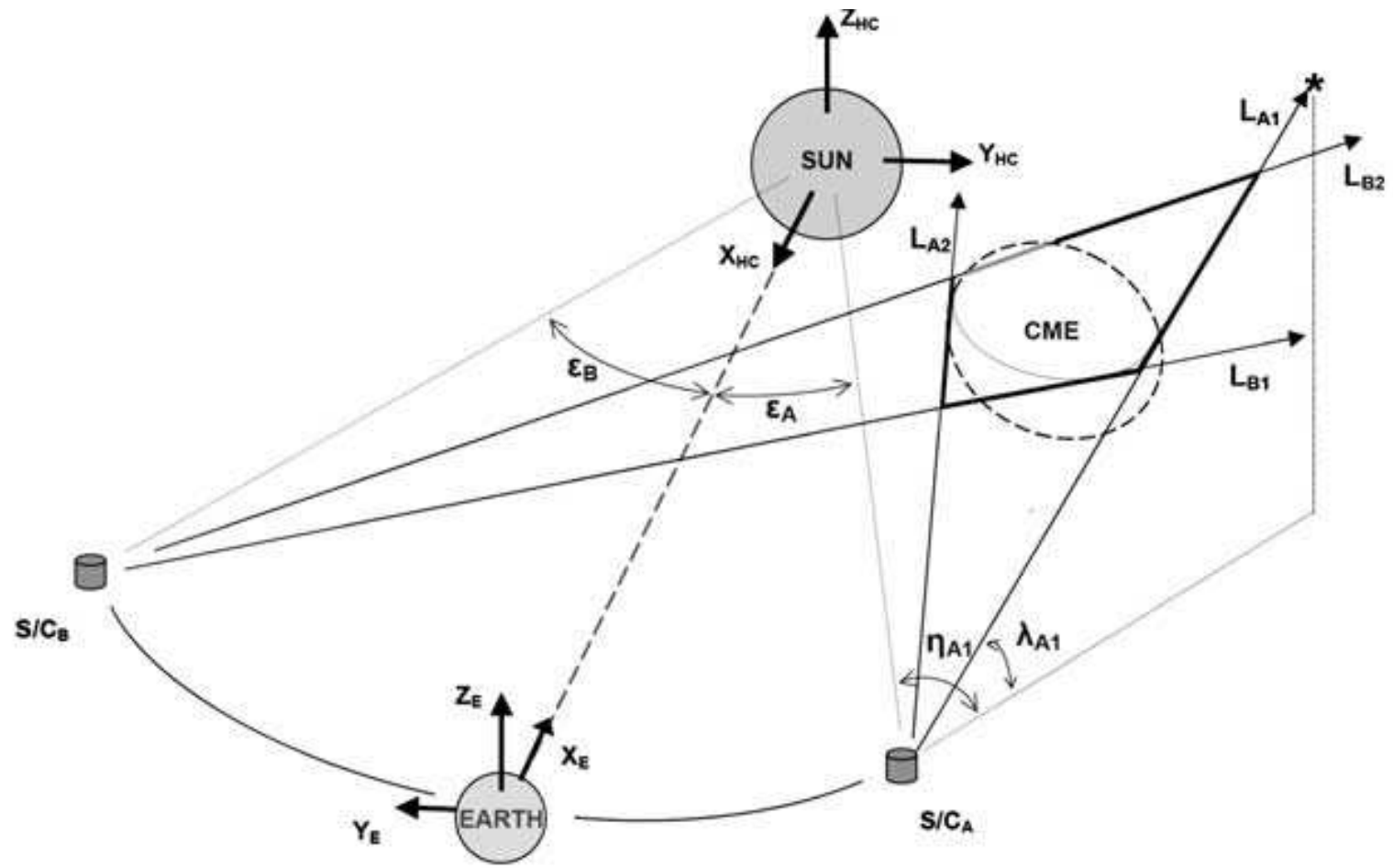
Introduction



There is a need within the space weather community for a means to determine quickly and accurately the gross properties of Earth-directed CMEs. There is specific need for a near-real-time forecasting tool that can routinely and confidently be applied to the data stream from the STEREO Space Weather Beacon. Simplicity, robustness, and ease of use would be an issue, since the CME locator algorithm would have to run in automated or nearly automated mode within a forecast center.

Pizzo and Biesecker [2004] have developed a straightforward geometric localization methodology that meets the above requirements.



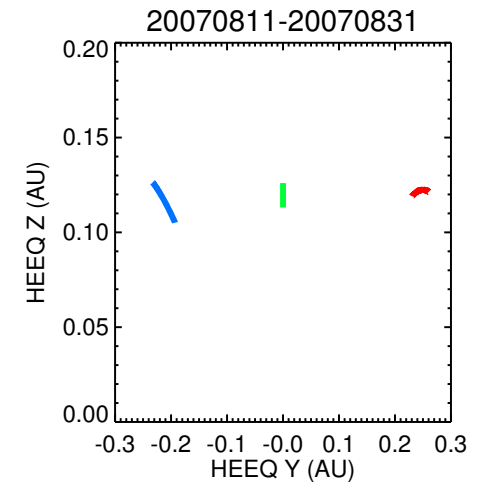
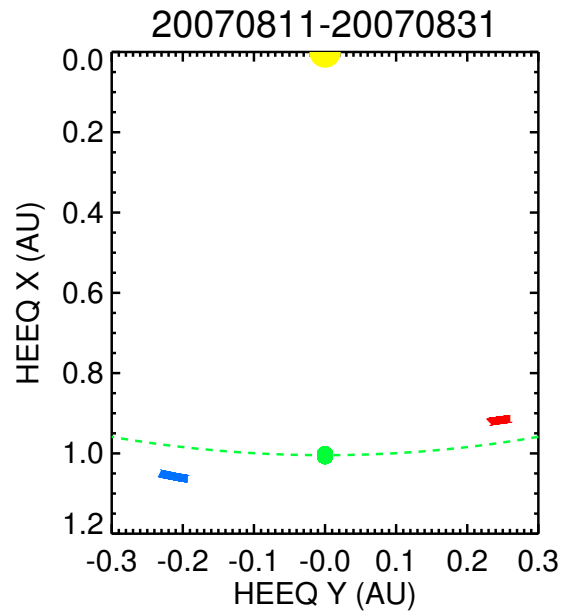
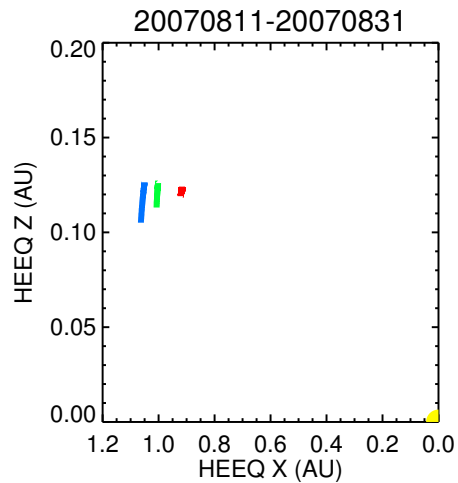


Schematic diagram showing geometry used to localize CMEs



COR2 Observations from 21 August 2007






Position of **STEREO-A**, **STEREO-B**, and **Earth** on 2007-08-21


	A	E	B
Heliocentric radius (AU)	0.9576	1.0117	1.0847
Heliographic (HEEQ) longitude	15.030	0.000	-11.420
Heliographic (HEEQ) latitude	7.339	6.896	6.215
Separation angle with Earth	14.920		11.366
Separation angle A with B		26.286	




Curt A. de Koning




Curt A. de Koning




Curt A. de Koning




Curt A. de Koning







Curt A. de Koning




Curt A. de Koning





Curt A. de Koning




Curt A. de Koning




Curt A. de Koning







Curt A. de Koning




Curt A. de Koning




Curt A. de Koning




2007-08-21




Curt A. de Koning






2007-08-21


Curt A. de Koning





Curt A. de Koning




Curt A. de Koning



Curt A. de Koning



Curt A. de Koning



To replay movie, poke Opus in the eye



Spacecraft	First CME Image	Last CME Image
STEREO-A	0707	1537
STEREO-B	1008 [†]	1538


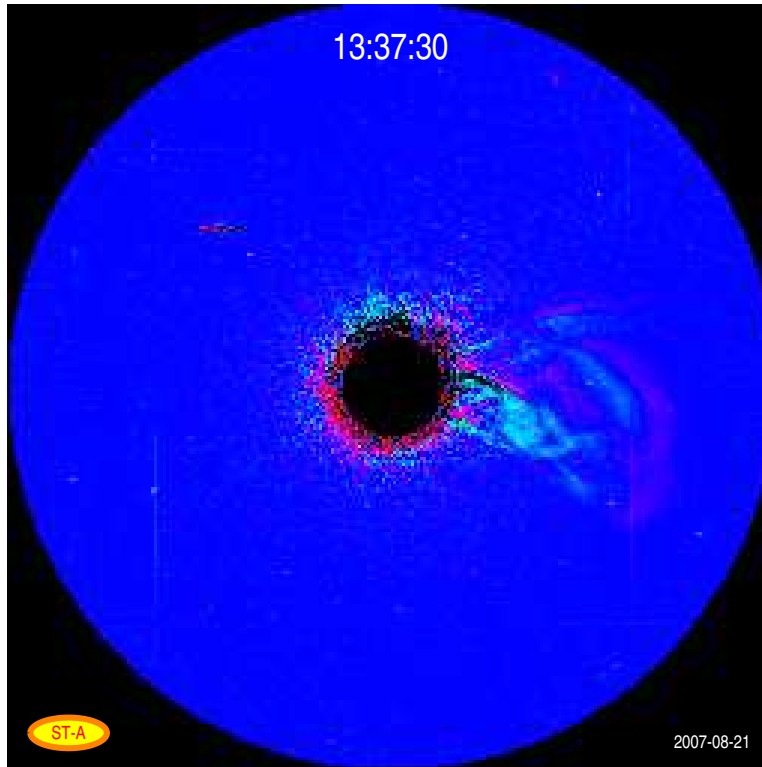
† Initial CME identification at **STEREO-B** significantly later than at **STEREO-A** because of “feature” /defect in **STEREO-B** coronagraph



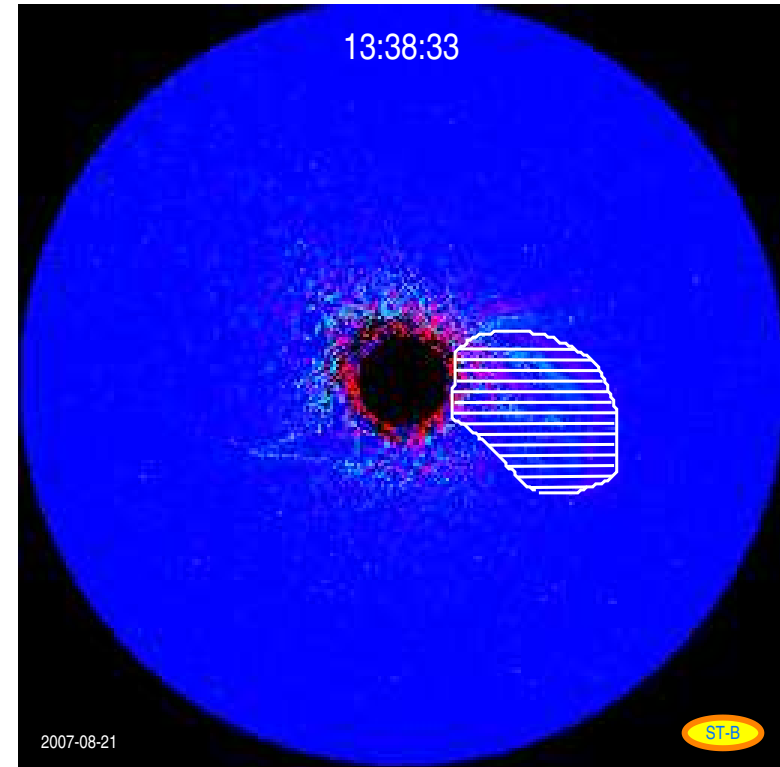
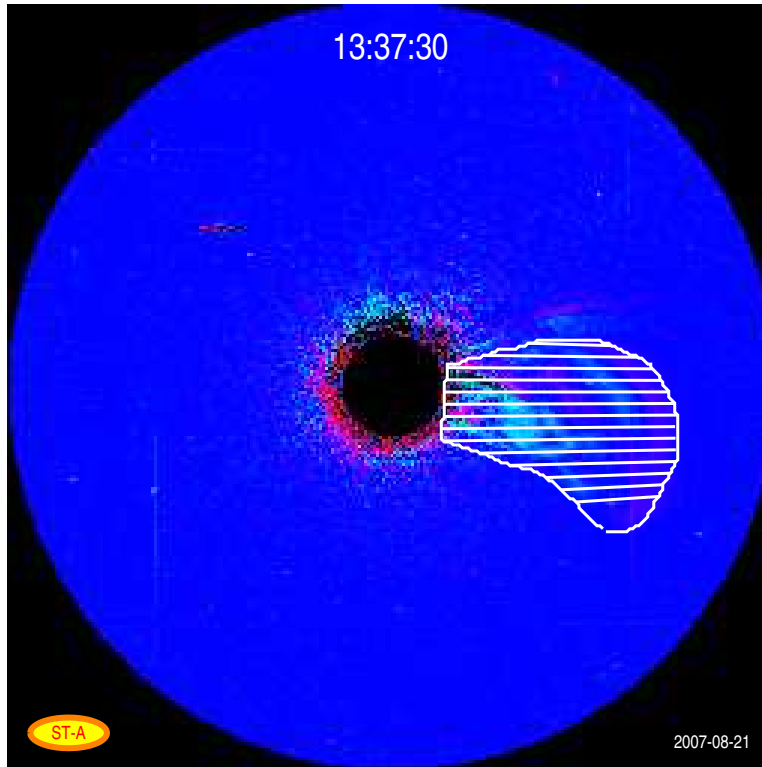
Geometric Localization



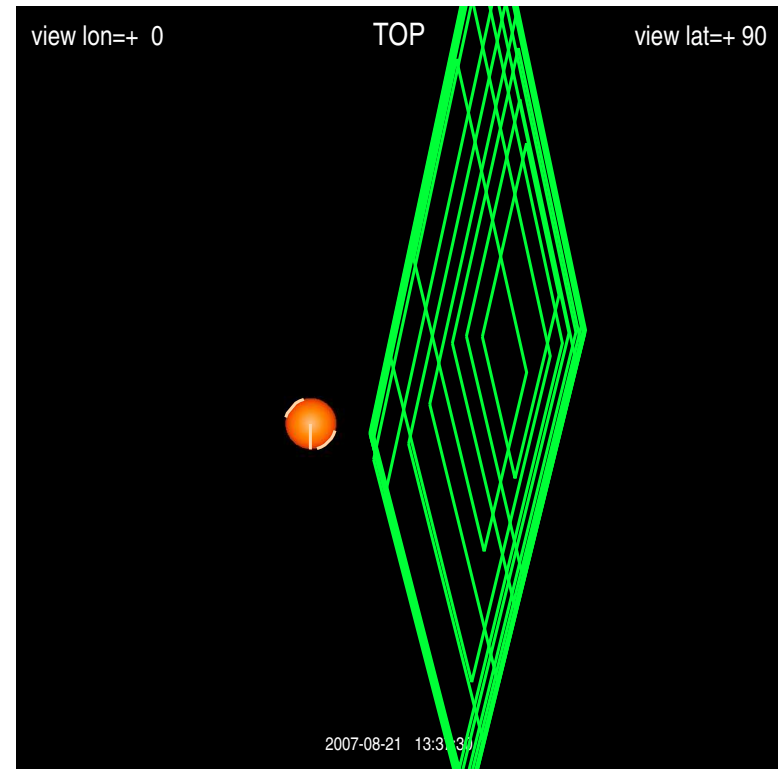
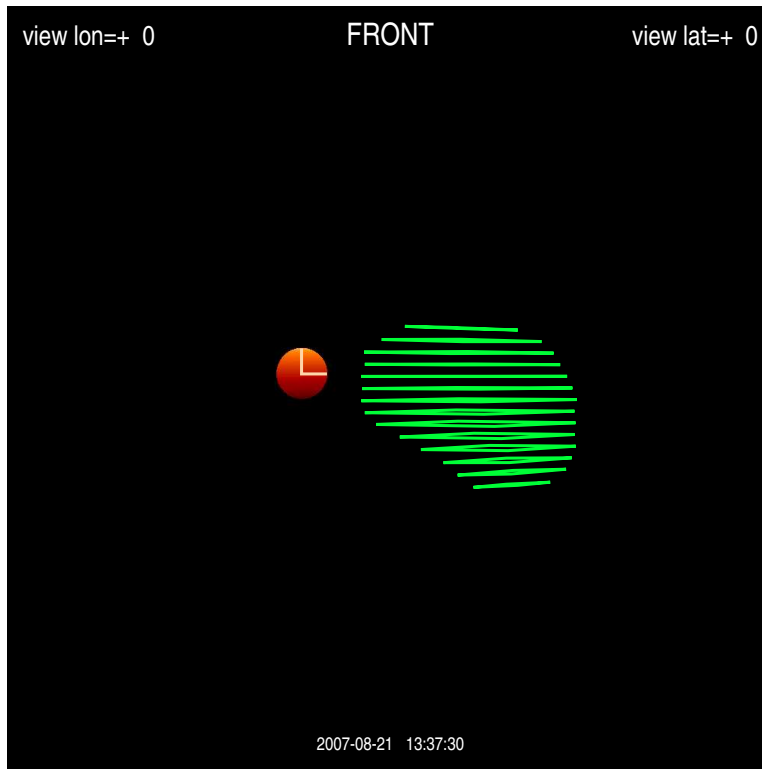
Example

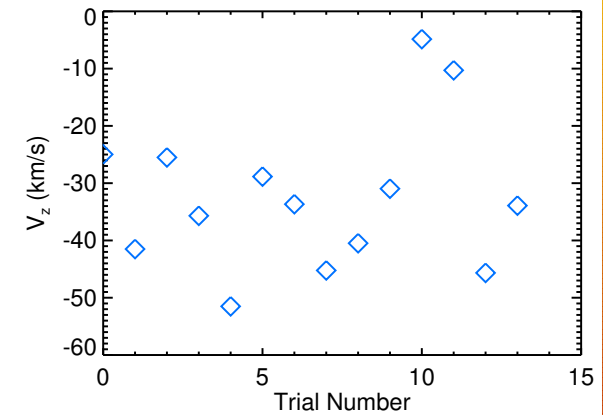
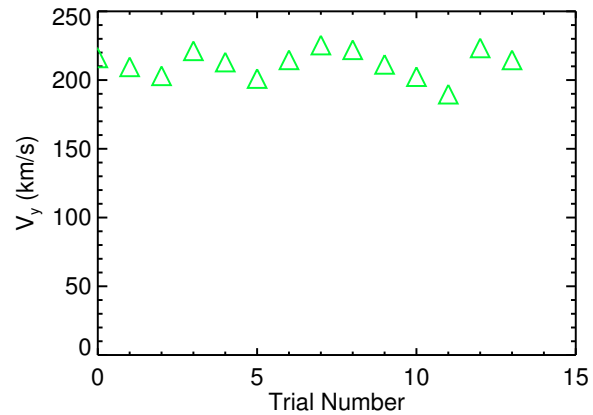
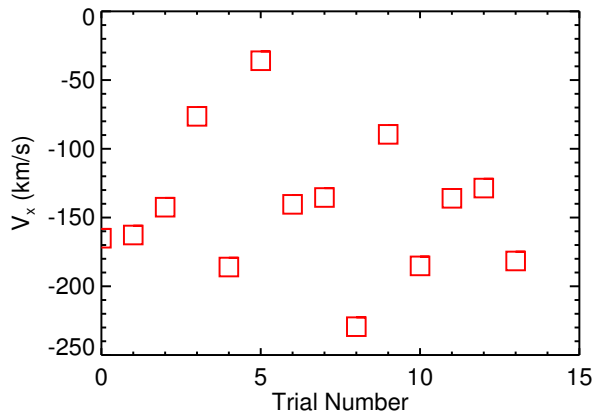


Example



Example





Resultant velocity of 21 August 2007 CME

CME speed $257 \pm 29 \text{ km}\cdot\text{s}^{-1}$.

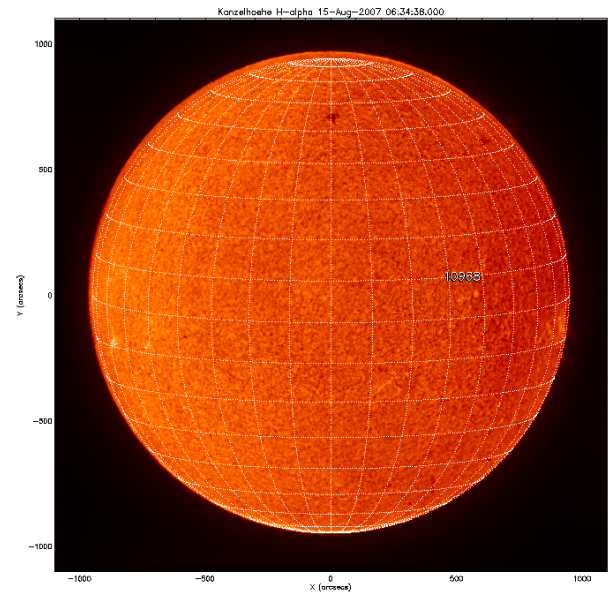
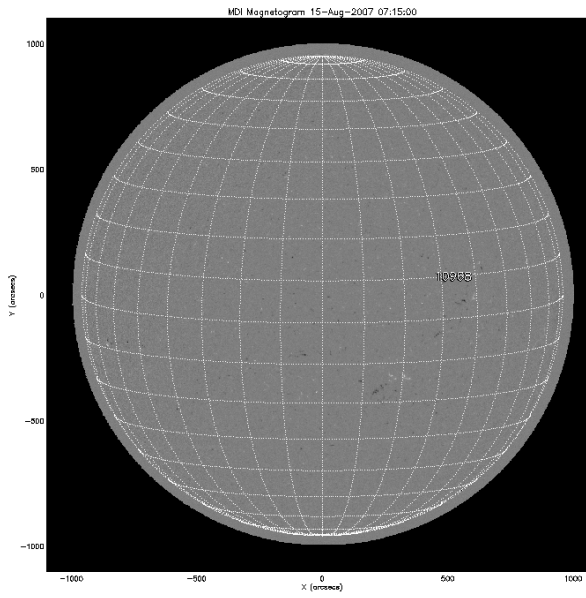
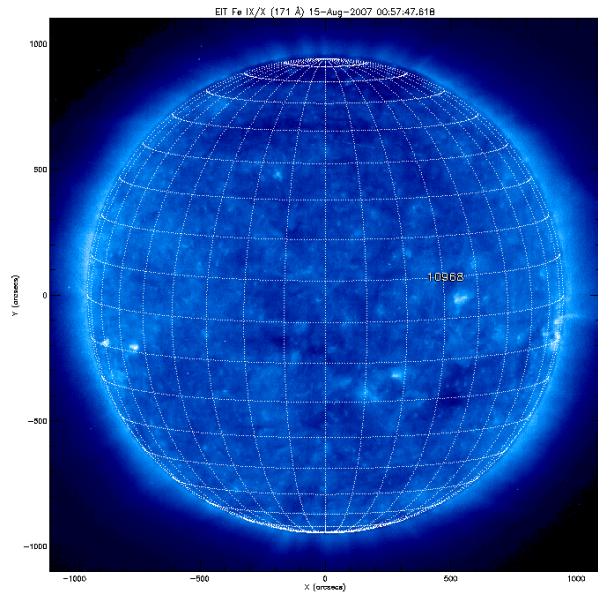
CME latitude $7^\circ \pm 3^\circ \text{ S}$

CME longitude $124^\circ \pm 9^\circ \text{ W}$



Possible Source





Possible source observed on 15 August 2007



NOAA AR 10968

- ▶ observed for only 2 days
- ▶ small region
- ▶ 3 sunspots first day
- ▶ 4 sunspots second day

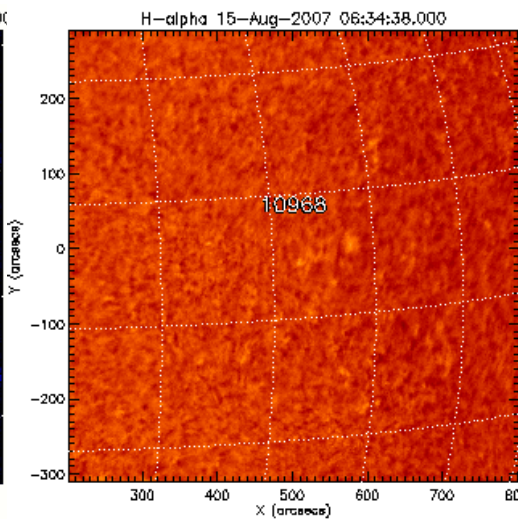
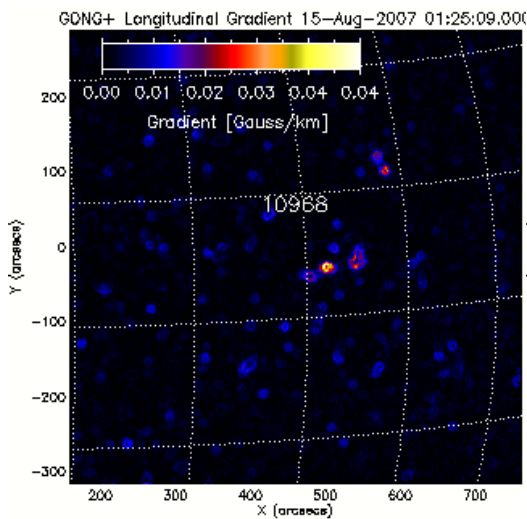
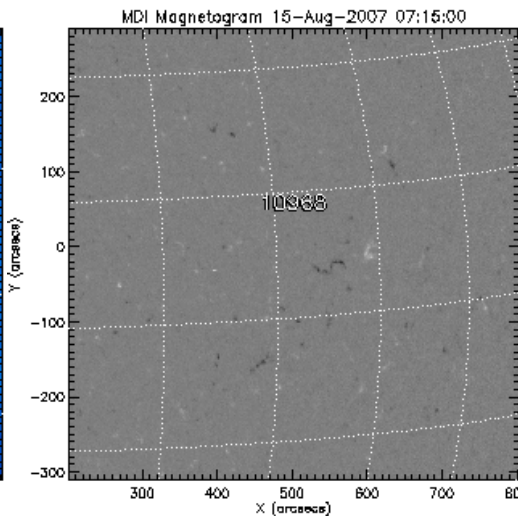
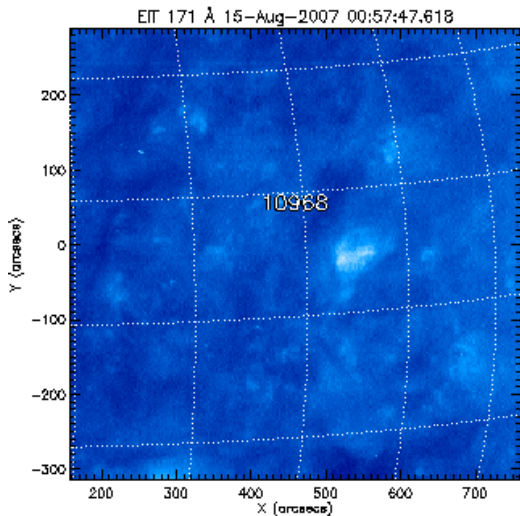
Observed Location

14 Aug: (N03, W33)

15 Aug: (N05, W37)

Projected Location

21 Aug: (N05, W116)



Alternatively . . .

- ▶ active region responsible for CME may have formed on far side of Sun
- ▶ projected appearance of far-side active region on eastern limb is 31 Aug–2 Sep



Alternatively . . .

- ▶ active region responsible for CME may have formed on far side of Sun
- ▶ projected appearance of far-side active region on eastern limb is 31 Aug–2 Sep


However, nothing was observed in the days following 31 Aug




Additional Activity





Curt A. de Koning






Curt A. de Koning





Curt A. de Koning







Curt A. de Koning




Curt A. de Koning




Curt A. de Koning





Curt A. de Koning







Curt A. de Koning




Curt A. de Koning




Curt A. de Koning




Curt A. de Koning




Curt A. de Koning






Curt A. de Koning






Curt A. de Koning






Curt A. de Koning






Curt A. de Koning





Curt A. de Koning







Curt A. de Koning




Curt A. de Koning




Curt A. de Koning






Curt A. de Koning






Curt A. de Koning






Curt A. de Koning






Curt A. de Koning









Curt A. de Koning





Curt A. de Koning







Curt A. de Koning




Curt A. de Koning




Curt A. de Koning




Curt A. de Koning




Curt A. de Koning






Curt A. de Koning






Curt A. de Koning





Curt A. de Koning







Curt A. de Koning




Curt A. de Koning






Curt A. de Koning





Curt A. de Koning







Curt A. de Koning





Curt A. de Koning






Curt A. de Koning






Curt A. de Koning









Curt A. de Koning






Curt A. de Koning






Curt A. de Koning





Curt A. de Koning






Curt A. de Koning



Curt A. de Koning



To replay movie, poke Opus in the eye





EUVI 304 Å observations


This bandpass is sensitive to the HeII singly ionized state of helium, at a characteristic temperature of about 8×10^4 K

- ▶ loop slowly started rising between 0300–0400
- ▶ loop clearly expanding between 0400–0500
- ▶ loop appears to lift-off from Sun at 0636

ICME may be He rich









Curt A. de Koning






Curt A. de Koning





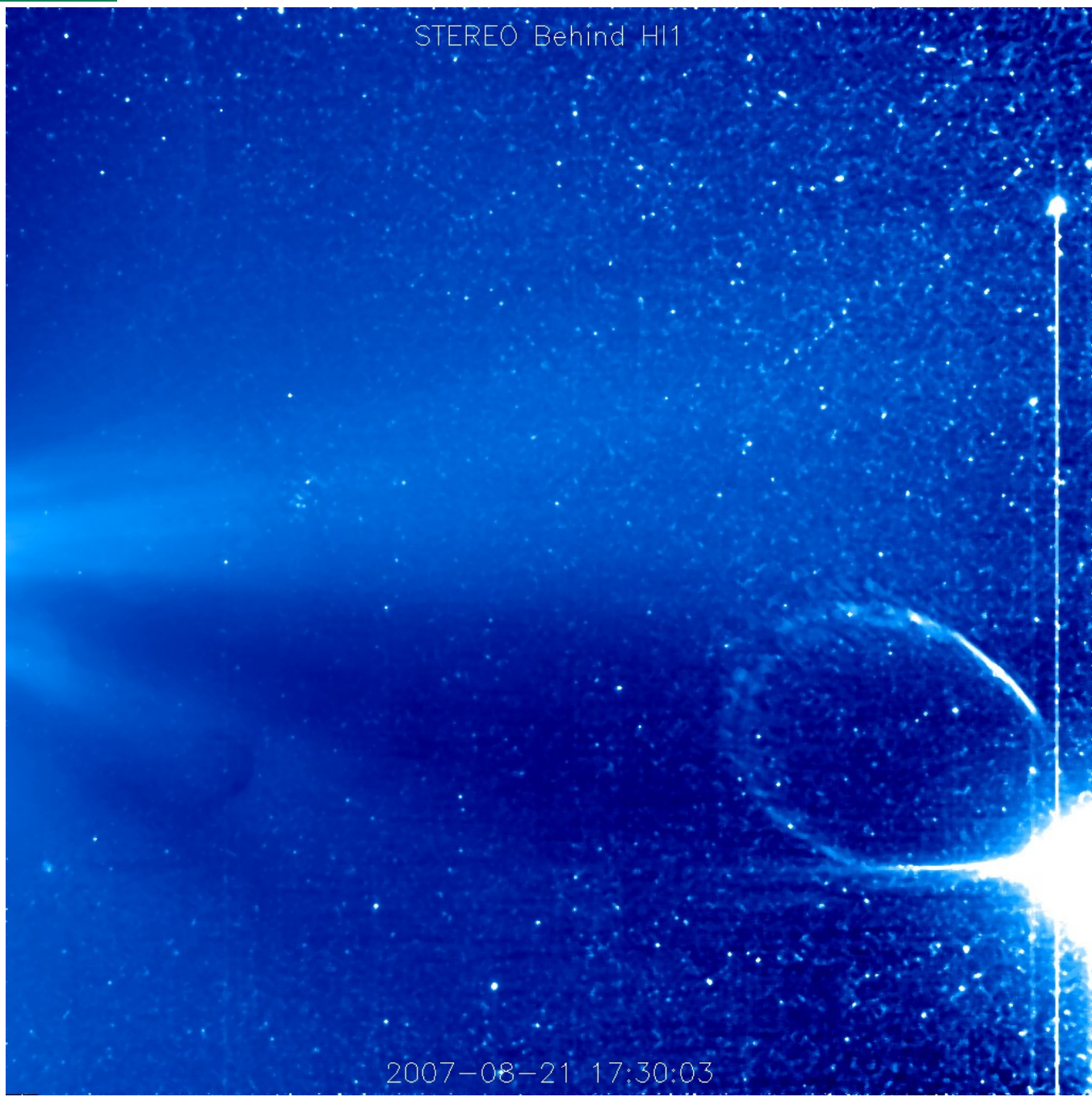
Curt A. de Koning






Curt A. de Koning






Curt A. de Koning






Curt A. de Koning






Curt A. de Koning






Curt A. de Koning





Curt A. de Koning







Curt A. de Koning



Curt A. de Koning







Curt A. de Koning




Curt A. de Koning






Curt A. de Koning






Curt A. de Koning






Curt A. de Koning






Curt A. de Koning






Curt A. de Koning






Curt A. de Koning






Curt A. de Koning






Curt A. de Koning






Curt A. de Koning






Curt A. de Koning






Curt A. de Koning






Curt A. de Koning






Curt A. de Koning






Curt A. de Koning






Curt A. de Koning






Curt A. de Koning






Curt A. de Koning






Curt A. de Koning






Curt A. de Koning






Curt A. de Koning





Curt A. de Koning






Curt A. de Koning



Curt A. de Koning



To replay movie, poke Opus in the eye



Conclusions

- ▶ first application of geometric localization technique to STEREO data
- ▶ Velocity of 21 August 2007 CME is
$$V_r = 257 \pm 29 \text{ km}\cdot\text{s}^{-1}.$$
$$V_\theta = 7^\circ \pm 3^\circ \text{ S}$$
$$V_\phi = 124^\circ \pm 9^\circ \text{ W}$$
- ▶ for 26° separation of spacecraft, repeated application of technique yields reasonable errors



Future Work

- ▶ include heliographic latitude of spacecraft in geometric localization analysis of CMEs
- ▶ apply polarization analysis alongside geometric localization technique
- ▶ compare geometric localization results with other reconstruction techniques
- ▶ more events!!!

